




<div> LAND REGISTER OF SCOTLAND</div>	Officer's ID / Date	Supplementary Plan to Title
	4018 22/12/2018	<b>ANG72441-1</b>
<div></div>	ORDNANCE SURVEY NATIONAL GRID REFERENCE	70m 
NO4030SW NO4030SE NO4030NW NO4030NE		Survey Scale 1/1250

CROWN COPYRIGHT © – This copy has been produced from the ROS Digital Mapping System on 23/12/2018 with the authority of Ordnance Survey under Section 47 of the Copyright, Designs and Patents Act 1988. Unless there is a relevant exception to copyright, the copy must not be copied without the prior permission of the copyright owner. OS Licence no 100041182.

